EXHIBIT 'B'

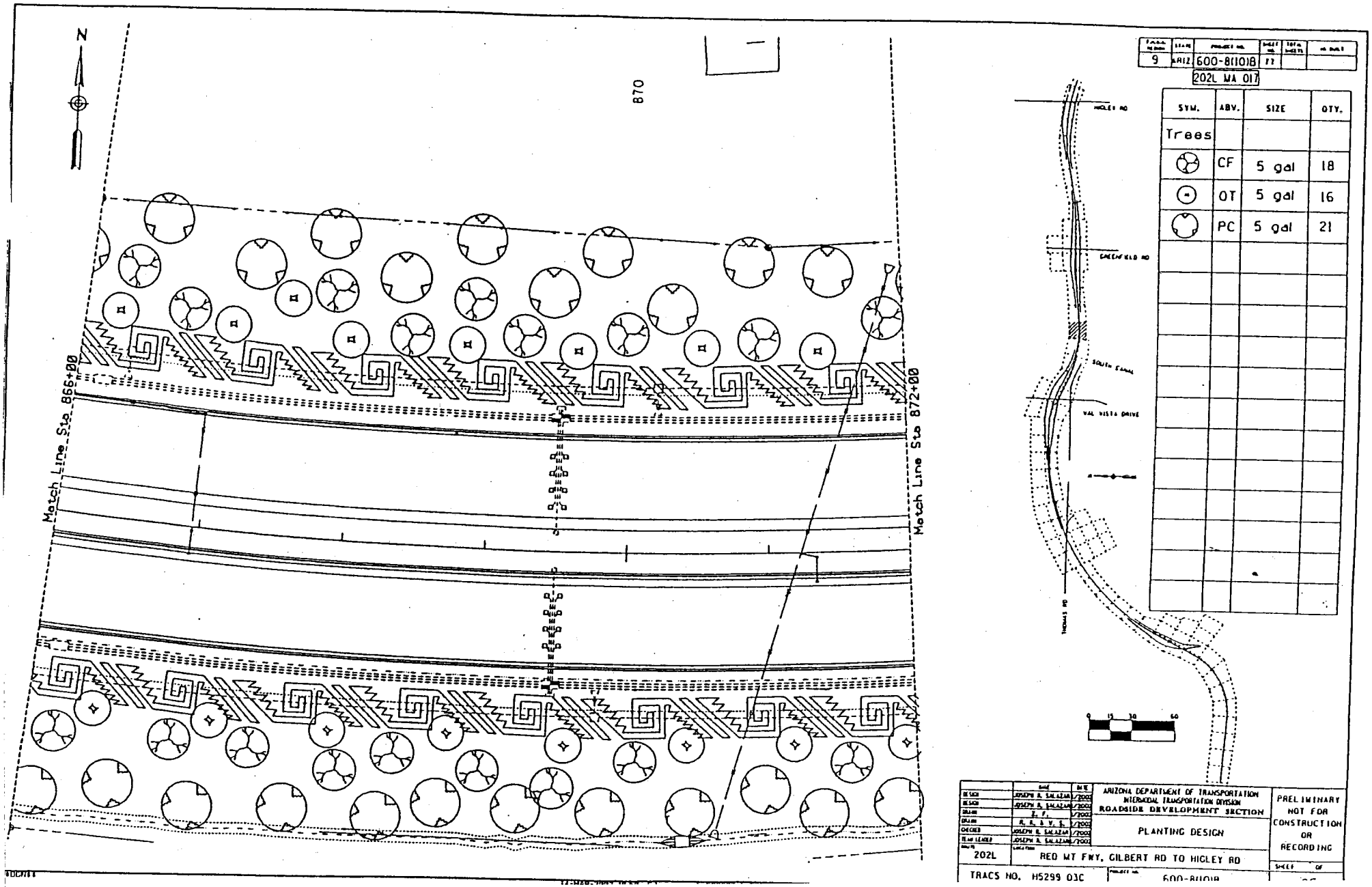

Attachment 1

EXHIBIT 'C-1'
(sht 1 of 2)

FEDERAL REGION	STATE	PROJECT NO.	SHEET NO.	TOTAL SHEETS	NO. DWG.
9	ARIZ.	600-8(101)B	100		
		202L MA 017			

VAL VISTA DRIVE LANDFORM GRAPHIC DESIGN PATTERN ALTERNATIVE I

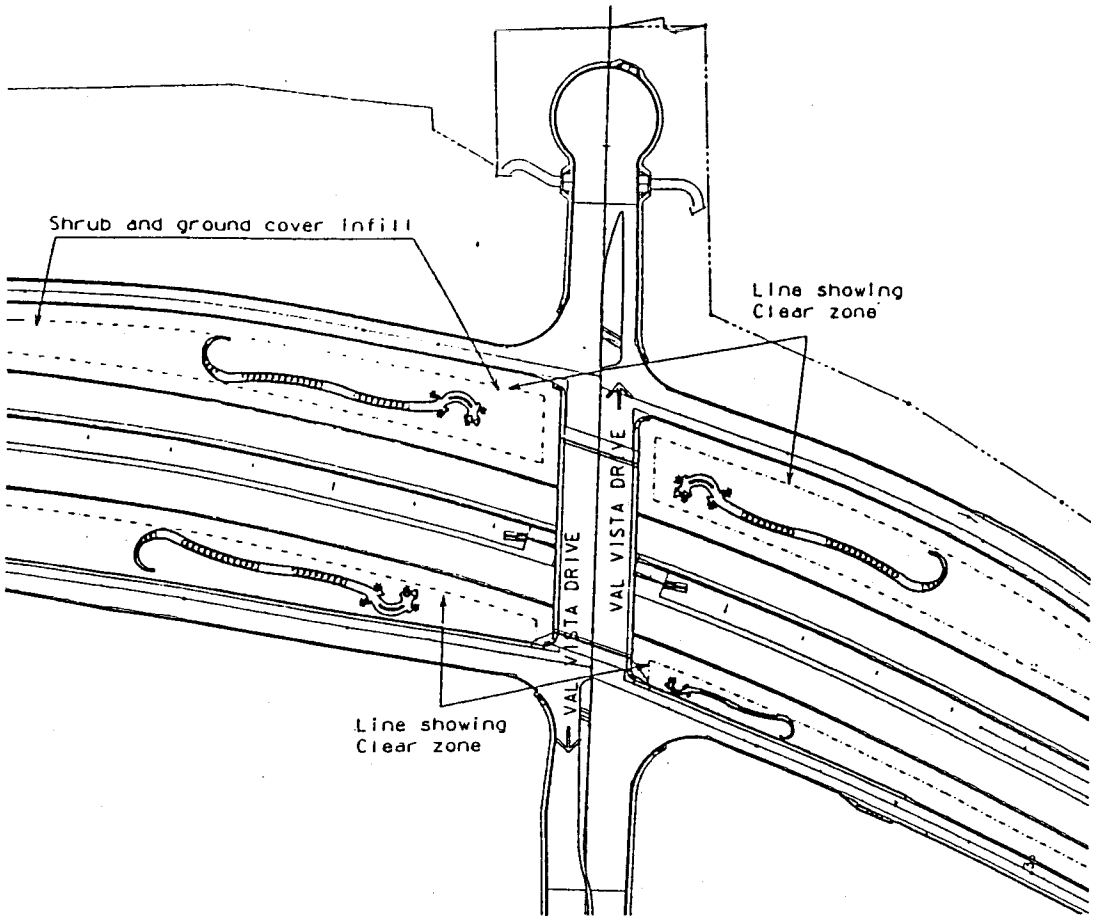

LOCATION PLAN

Not to Scale

N
W E
S

GENERAL NOTES : LANDFORM GRAPHICS

- All dimensions are approximate. Field adjust to be parallel to the edge of main line in a uniform and level appearance from all surrounding levels of roadways, bridges and aerial viewpoints.
- The landform graphic shall have a visually correct appearance from the roadways and bridges perspectives. Verify layout and all granite colors with ADOT landscape architect and engineer.
- The lizard landform graphic on all quadrants are identical except on SE quadrant. They are rotated to fit in the quadrant clear zone.
- Field adjust the body of the lizard to stay out of the 20' clear zone

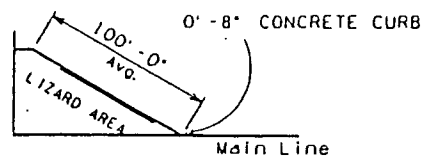

SOUTH EMBANKMENT

N. T. S.

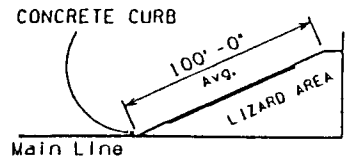

NORTH EMBANKMENT

N. T. S.

	NAME	DATE	ARIZONA DEPARTMENT OF TRANSPORTATION INTERMODAL TRANSPORTATION DIVISION ROADSIDE DEVELOPMENT SECTION	PRELIMINARY NOT FOR CONSTRUCTION OR RECORDING
DESIGN	JOSEPH R. SALAZAR	/2002		
DRAWN	R.J.L.	/2002	VAL VISTA DRIVE LANDFORM GRAPHIC DETAILS	
DRAWN	R.F.	/2002		
CHECKED	JOSEPH R. SALAZAR	/2002		
TEAM LEADER	JOSEPH R. SALAZAR	/2002		
ROUTE 202L	LOCATION RED MT FWY, GILBERT RD TO HIGLEY RD			SHEET OF ___ OF ___
TRACS NO. H5299 03 C			PROJECT NO. 600-8(101)B	

Attachment 2

EXHIBIT 'C-2'

VAL VISTA DRIVE LANDFORM GRAPHIC DESIGN PATTERN ALTERNATIVE II

FEDERAL REGION	STATE	PROJECT NO.	SHEET NO.	TOTAL SHEETS	AS BUILT
9	ARIZ.	600-81101B	100		
		202L MA 017	8		

GENERAL NOTES : LANDFORM GRAPHICS

- All dimensions are approximate. Field adjust to be parallel to the edge of main line in a uniform and level appearance from all surrounding levels of roadways, bridges and aerial viewpoints.
- The landform graphic shall have a visually correct appearance from the roadways and bridges perspectives. Verify layout and all granite colors with ADOT landscape architect and engineer.
- The landform graphic module on all quadrants are scaled and rotated to fit in the quadrant clear zone.
- Field adjust the landfrm graphic to stay out of the 20' clear zone

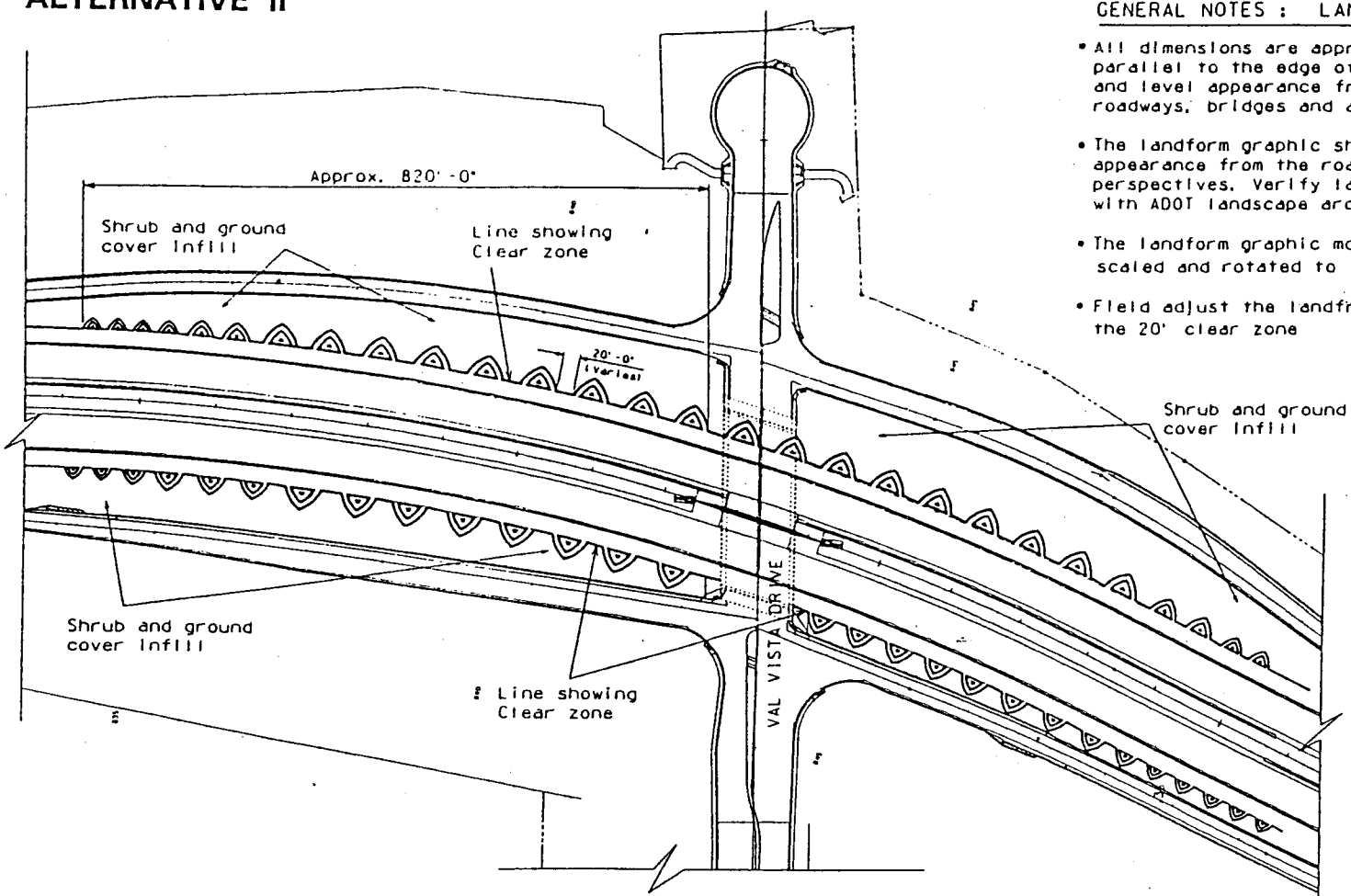

PLAN

Not to Scale

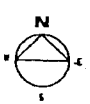

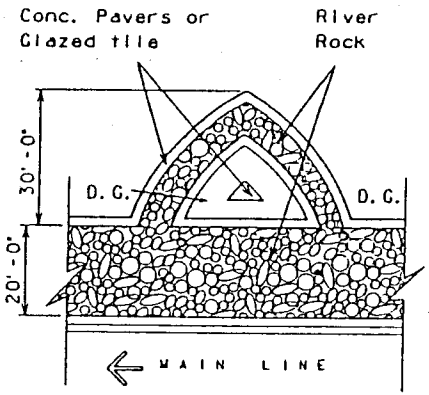

DETAIL OF MODULE

Not to Scale

REPTILE PATTERN

	NAME	DATE	ARIZONA DEPARTMENT OF TRANSPORTATION INTERMODAL TRANSPORTATION DIVISION ROADSIDE DEVELOPMENT SECTION	PRELIMINARY NOT FOR CONSTRUCTION OR RECORDING
DESIGN	JOSEPH R. SALAZAR	/2002		
DRAWN	R.K.	/2002	VAL VISTA DRIVE LANDFORM GRAPHIC DETAILS	
DRAWN	Z.F.	/2002		
CHECKED	JOSEPH R. SALAZAR	/2002		
TEAM LEADER	JOSEPH R. SALAZAR	/2002		
ROUTE 202L	LOCATION RED MT FWY, GILBERT RD TO HIGLEY RD			SHEET OF ___ OF ___
TRACS NO. H5299 03 C			PROJECT NO. 600-81101B	

14-MAR-2002 14:09 s:\projects\r5299d3c\r5299d3bc.dgn

Attachment 3

EXHIBIT 'C-3'

F.A.P.M. REGION	STATE	PROJECT NO.	SHEET NO.	TOTAL SHEETS	AS BUILT
9	ARIZ.	600-8(101)B	100		
		202L MA 017	C		

VAL VISTA DRIVE LANDFORM GRAPHIC DESIGN PATTERN ALTERNATIVE III

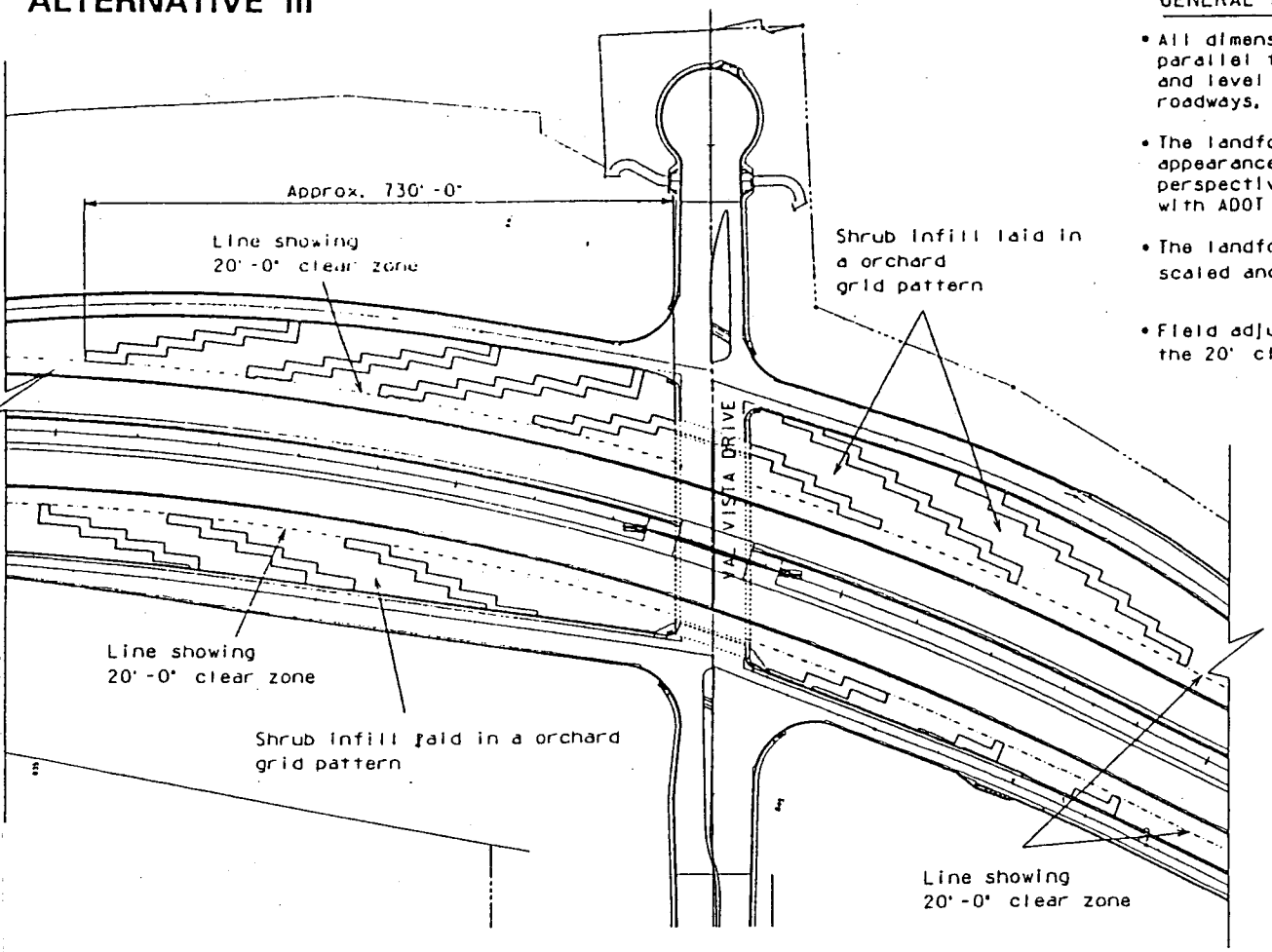

LOCATION PLAN

Not to Scale

N

GENERAL NOTES : LANDFORM GRAPHICS

- All dimensions are approximate. Field adjust to be parallel to the edge of main line in a uniform and level appearance from all surrounding levels of roadways, bridges and aerial viewpoints.
- The landform graphic shall have a visually correct appearance from the roadways and bridges perspectives. Verify layout and all granite colors with ADOT landscape architect and engineer.
- The landform graphic on all quadrants are scaled and rotated to fit in the quadrant clear zone.
- Field adjust the landform graphics to stay out of the 20' clear zone

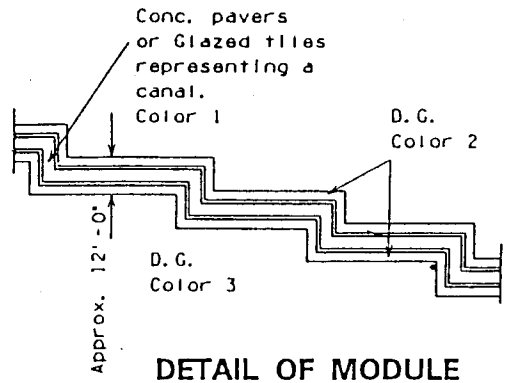

DETAIL OF MODULE

Not to Scale

ORCHARD /CANAL PATTERN

	NAME	DATE		
DESIGN	JOSEPH R. SALAZAR	/2002	ARIZONA DEPARTMENT OF TRANSPORTATION INTERMODAL TRANSPORTATION DIVISION ROADSIDE DEVELOPMENT SECTION	PRELIMINARY NOT FOR CONSTRUCTION OR RECORDING
DRAWN	R.K.	/2002		
DRAWN	Z.F.	/2002	VAL VISTA DRIVE LANDFORM GRAPHIC DETAILS	
CHECKED	JOSEPH R. SALAZAR	/2002		
TEAM LEADER	JOSEPH R. SALAZAR	/2002		
ROUTE 202L	LOCATION RED MT FWY, GILBERT RD TO HIGLEY RD			SHEET OF
TRACS NO. H5299 03 C			PROJECT NO. 600-8(101)B	OF

14-MAR-2002 19:08 s:\projects\r5299d3c\r5299dsbd.dgn

Attachment 4