PAC/SAC Membership

- ASU Polytechnic Campus
- Boeing
- Circle G Development
- DMB
- East Valley Partnership
- First Industrial Realty Trust
- Grubb & Ellis
- Levine Investments
- Morrison Ranch
- Paragon Properties
- Phoenix-Mesa Gateway Airport
- ADOT
- Arizona State Land Department
- CAAG
- City of Apache Junction
- MAG
- MCDOT
- Pinal County
- Southwest Gas
- SRP
- Town of Gilbert
- Town of Queen Greek

HDR

CITY OF MESA

Phoenix-Mesa Gateway Airport

2030 Plan Comparison

Alternative A

- 132,000 jobs
- 51,000 dwelling units
- Better jobs/housing balance
- Less traffic impact to the surrounding area
- Job/housing balance ensures that workers stay in Mesa – tax revenues help support growth

Alternative B

- 133,000 jobs
- 41,000 dwelling units
- Greatest protection of airport operations
- Diminishes role of Elliot Road to the area
- Longer time to absorb industrial land
- More workers imported – tax dollars leave Mesa

HDR

CITY OF MESA

Phoenix-Mesa Gateway Airport

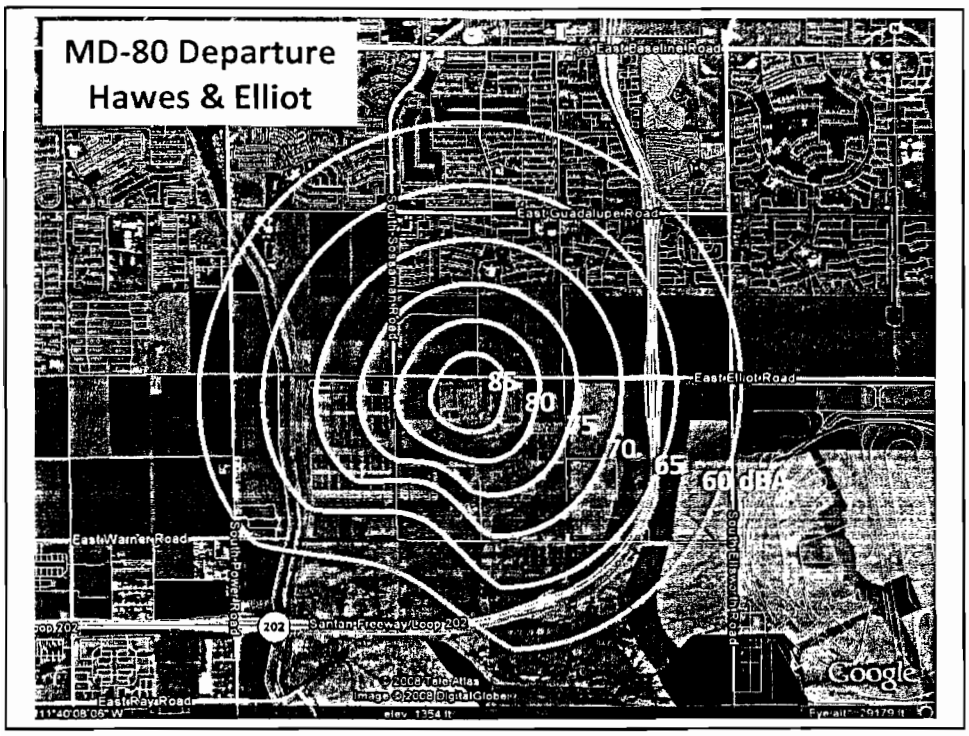
MD-80 Departure
Hawes & Elliot
East Baseline Road
East Guadalupe Road
East Elliot Road
East Warner Road
East Ray Road
Santan Freeway/Loop 202
85
80
75
70
65
60 dBA
Google


MD-80 Departure
Ellsworth & Elliot
Superstition Freeway
East Baseline Road
East Elliot Road
80
202
75
70
65
60 dBA
Google

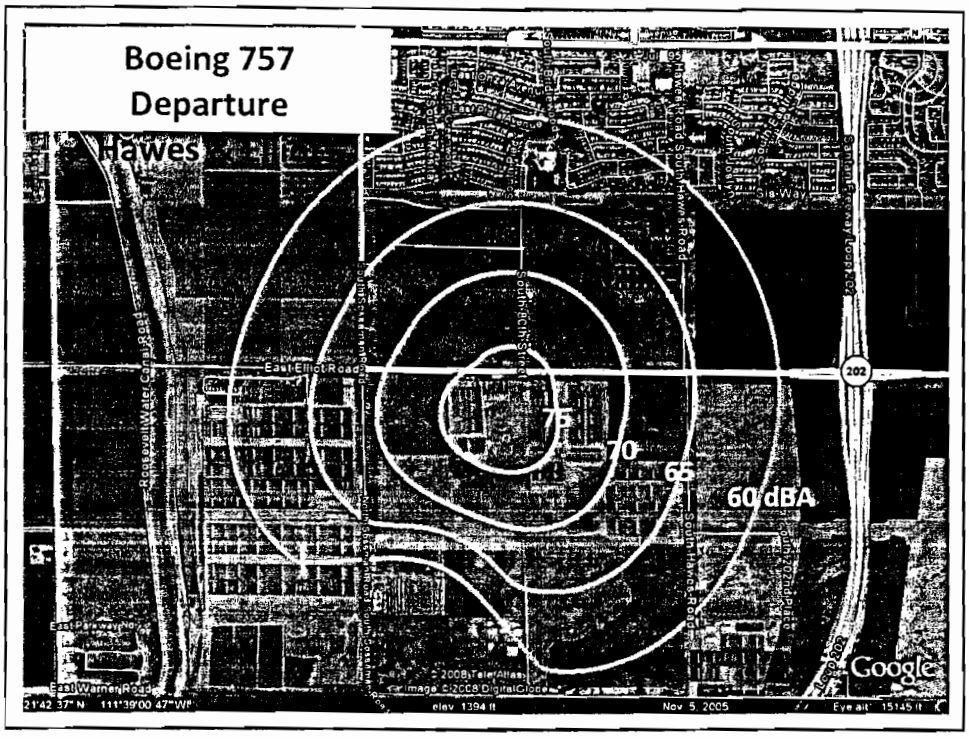
Boeing 757
Departure
Hawes
75
70
65
60 dBA
East Elliot Road
202
Google


Boeing 757 Departure
Ellsworth & Elliot
65
60 dBA
East Elliot Road
202
Google