Item No. 4

City of Mesa
Transportation Department



Bicycle & Pedestrian Pathway Update

mesa·az

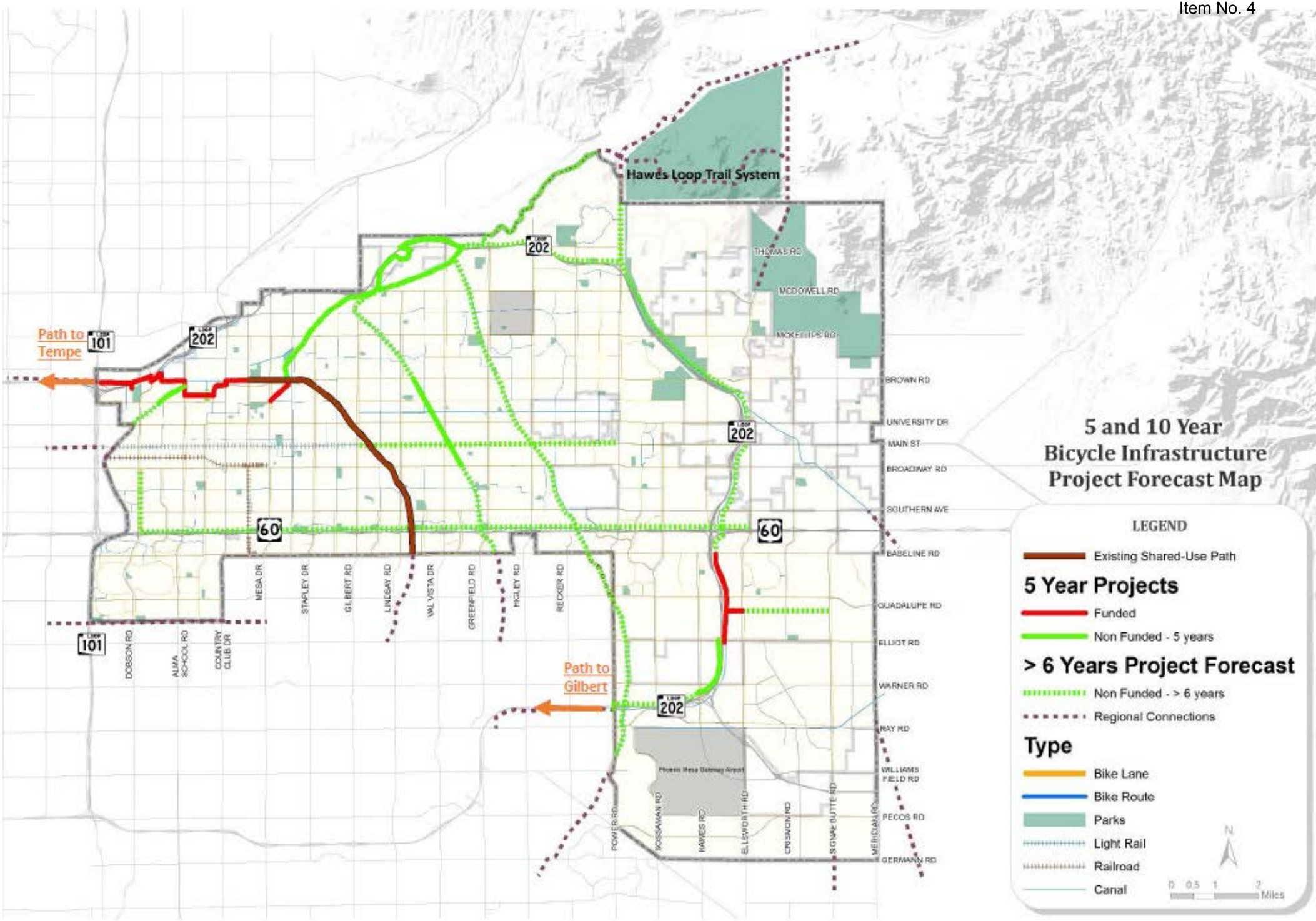
5 and 10 Year
Bicycle Infrastructure
Project Forecast Map
LEGEND
Existing Shared-Use Path
5 Year Projects
Funded
Non Funded - 5 years
> 6 Years Project Forecast
Non Funded - > 6 years
Regional Connections
Type
Bike Lane
Bike Route
Parks
Light Rail
Railroad
Canal
0 0.5 1 2 Miles
N
Hawes Loop Trail System
Path to Tempe
Path to Gilbert
101
202
60
THOMAS RD
MCDOWELL RD
MCKELLIPS RD
BROWN RD
UNIVERSITY DR
MAIN ST
BROADWAY RD
SOUTHERN AVE
BASELINE RD
GUADALUPE RD
ELLIOT RD
WARNER RD
RAY RD
WILLIAMS FIELD RD
PECOS RD
GERMANN RD
MESA DR
STAPLEY DR
GILBERT RD
LINDSAY RD
VAL VISTA DR
GREENFIELD RD
HIGLEY RD
RECKER RD
DOBSON RD
ALMA SCHOOL RD
COUNTRY CLUB DR
POWER RD
ROSSMAN RD
HAWES RD
ELLSWORTH RD
CRISWCN RD
SIGNAL BUTTE RD
MERIDIAN RD
Phoenix-Mesa Gateway Airport

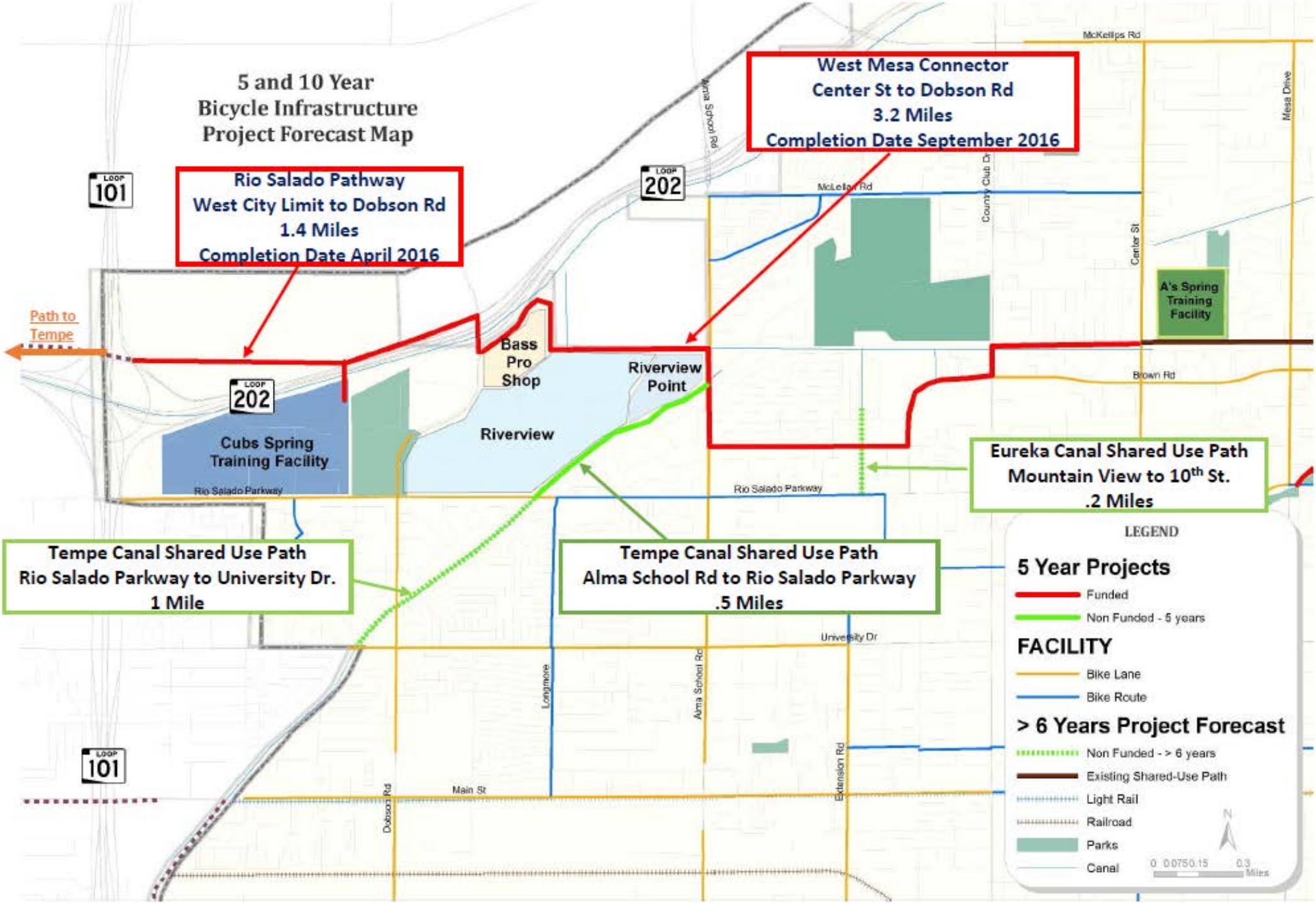
5 and 10 Year
Bicycle Infrastructure
Project Forecast Map
Rio Salado Pathway
West City Limit to Dobson Rd
1.4 Miles
Completion Date April 2016
West Mesa Connector
Center St to Dobson Rd
3.2 Miles
Completion Date September 2016
Path to Tempe
Bass Pro Shop
Riverview Point
Riverview
Cubs Spring Training Facility
A's Spring Training Facility
Eureka Canal Shared Use Path
Mountain View to 10th St.
.2 Miles
Tempe Canal Shared Use Path
Rio Salado Parkway to University Dr.
1 Mile
Tempe Canal Shared Use Path
Alma School Rd to Rio Salado Parkway
.5 Miles
McKellips Rd
McLellan Rd
Brown Rd
Rio Salado Parkway
University Dr
Main St
Dobson Rd
Longmore
Alma School Rd
Extension Rd
Center St
Mesa Drive
County Club Dr
LEGEND
5 Year Projects
Funded
Non Funded - 5 years
FACILITY
Bike Lane
Bike Route
> 6 Years Project Forecast
Non Funded - > 6 years
Existing Shared-Use Path
Light Rail
Railroad
Parks
Canal
0 0.0750.15 0.3
Miles

Item No. 4

5 and 10 Year
Bicycle Infrastructure
Project Forecast Map
LOOP 101
LOOP 202
LOOP 202
Path to Tempe
Cubs Spring Training Facility
Rio Salado Parkway
Bass Pro Shop
Riverview
Riverview Point
Rio Salado Parkway
McKellips Rd
Alma School Rd
McLe
Center St
Mesa Drive
A's Spring Training Facility
Brown Rd
Longmore
Alma School Rd
Extension Rd
Dobson Rd
Main St
LEGEND
5 Year Projects
Funded
Non Funded - 5 years
FACILITYTY
Bike Lane
Bike Route
> 6 Years Project Forecast
Non Funded - > 6 years
Existing Shared-Use Path
Light Rail
Railroad
Parks
Canal
N
0 0.075 0.15 0.3
Miles

Item No. 4

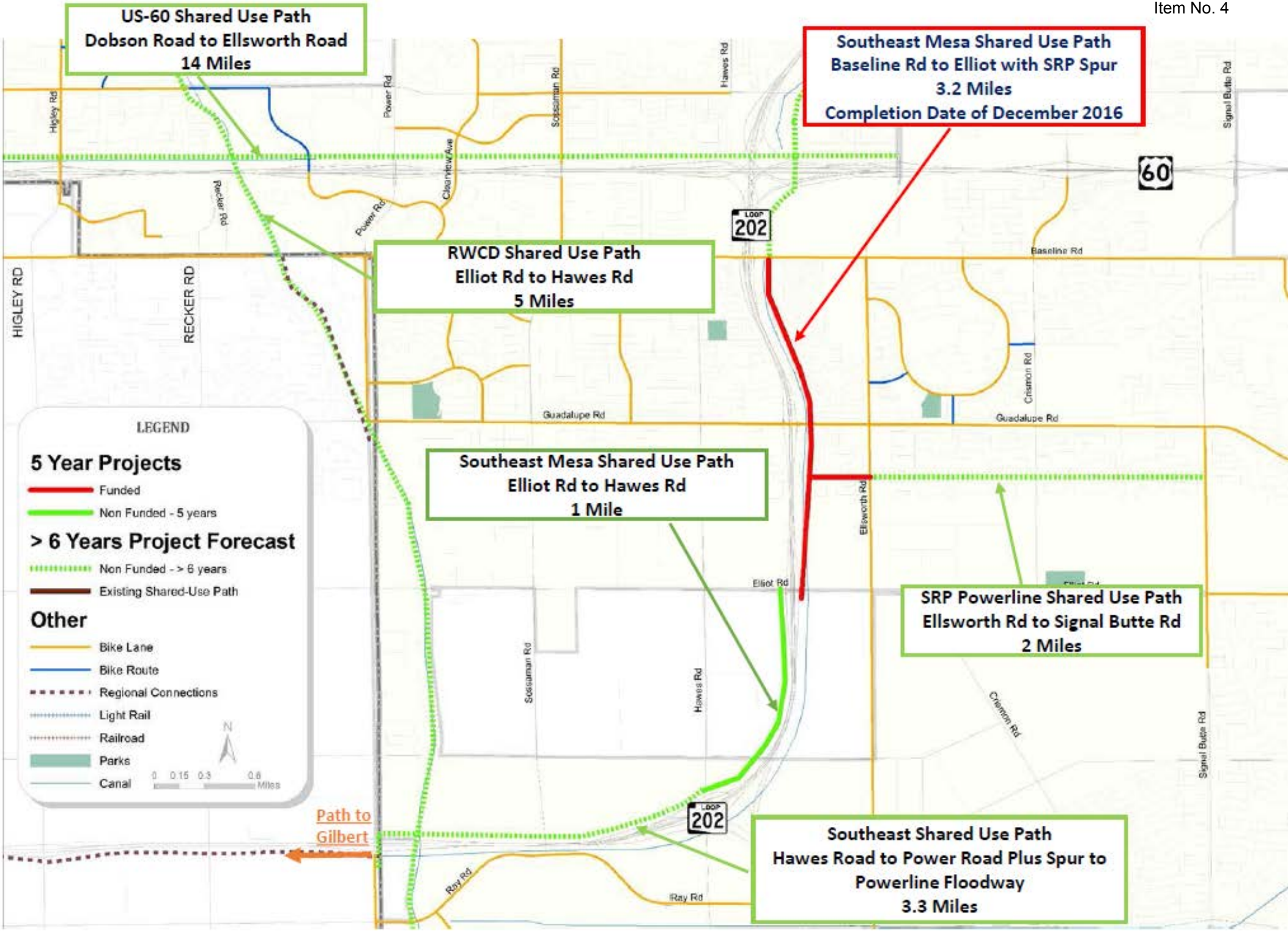
US-60 Shared Use Path
Dobson Road to Ellsworth Road
14 Miles
Southeast Mesa Shared Use Path
Baseline Rd to Elliot with SRP Spur
3.2 Miles
Completion Date of December 2016
RWCD Shared Use Path
Elliot Rd to Hawes Rd
5 Miles
Southeast Mesa Shared Use Path
Elliot Rd to Hawes Rd
1 Mile
SRP Powerline Shared Use Path
Ellsworth Rd to Signal Butte Rd
2 Miles
Southeast Shared Use Path
Hawes Road to Power Road Plus Spur to
Powerline Floodway
3.3 Miles
Path to
Gilbert
LEGEND
5 Year Projects
Funded
Non Funded - 5 years
> 6 Years Project Forecast
Non Funded - > 6 years
Existing Shared-Use Path
Other
Bike Lane
Bike Route
Regional Connections
Light Rail
Railroad
Parks
Canal
0 0.15 0.3 0.6 Miles
N
HIGLEY RD
RECKER RD
Higley Rd
Recker Rd
Power Rd
Clearview Ave
Sossaman Rd
Hawes Rd
Signal Butte Rd
Baseline Rd
Guadalupe Rd
Crismon Rd
Ellsworth Rd
Elliot Rd
Ray Rd
60
202
LOOP

LEGEND
5 Year Projects
Funded
Non Funded - 5 years
> 6 Years Project Forecast
Non Funded - > 6 years
Existing Shared-Use Path
Other
Bike Lane
Bike Route
Regional Connections
Light Rail
Railroad
Parks
Canal
0 0.15 0.3 0.6 Miles
N
Path to Gilbert
HIGLEY RD
RECKER RD
Higley Rd
Recker Rd
Power Rd
Cloverleaf Ave
Sossaman Rd
Hawes Rd
Ellsworth Rd
Southern Ave
Crismon Rd
Signal Butte Rd
Baseline Rd
Guadalupe Rd
Elliot Rd
Ray Rd
Warner Rd
60
LOOP 202

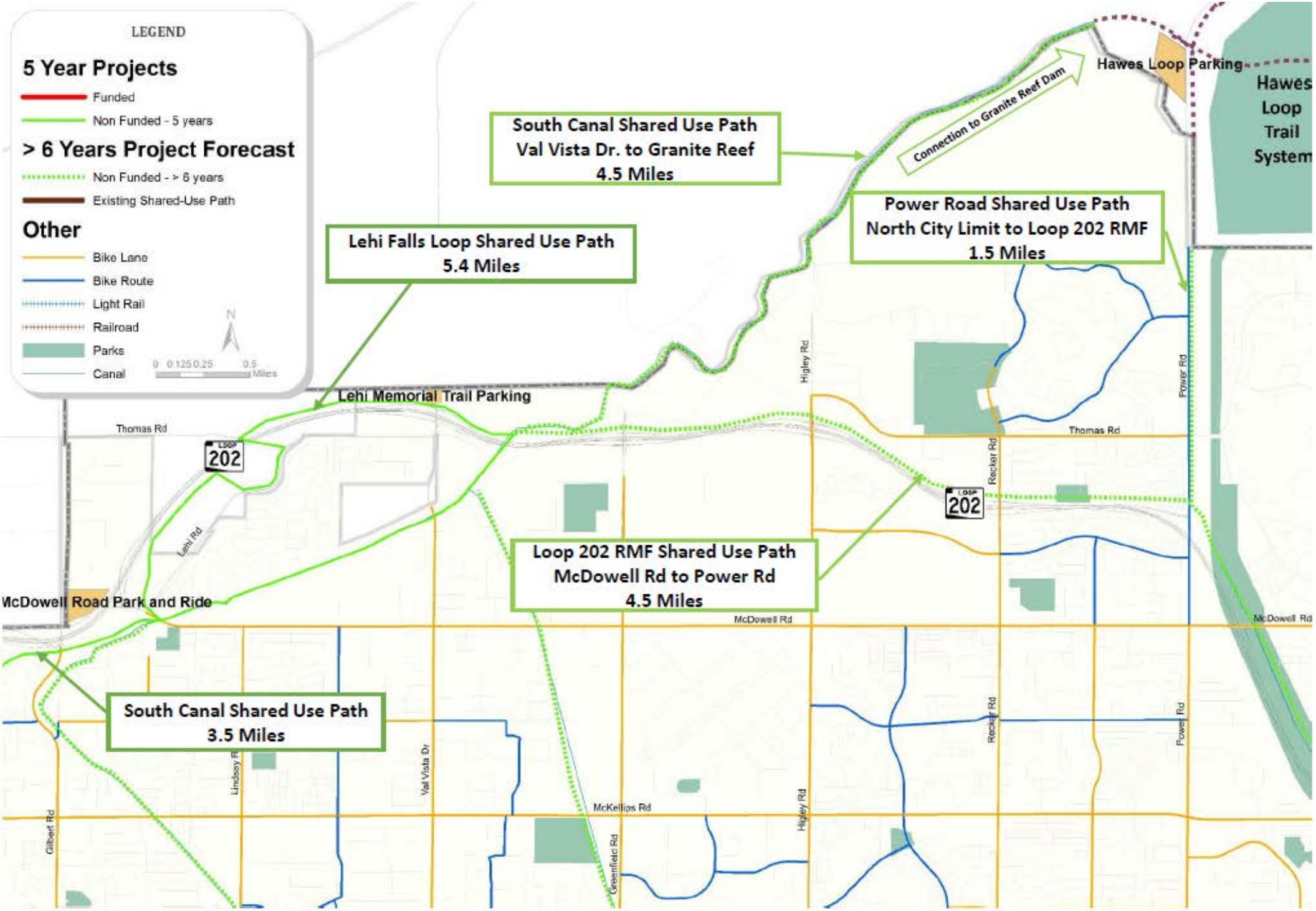
LEGEND
5 Year Projects
Funded
Non Funded - 5 years
> 6 Years Project Forecast
Non Funded - > 6 years
Existing Shared-Use Path
Other
Bike Lane
Bike Route
Light Rail
Railroad
Parks
Canal
0 0.125 0.25 0.5 Miles
N
South Canal Shared Use Path
Val Vista Dr. to Granite Reef
4.5 Miles
Connection to Granite Reef Dam
Hawes Loop Parking
Hawes Loop Trail System
Power Road Shared Use Path
North City Limit to Loop 202 RMF
1.5 Miles
Lehi Falls Loop Shared Use Path
5.4 Miles
Lehi Memorial Trail Parking
Thomas Rd
Loop 202
Lehi Rd
McDowell Road Park and Ride
Loop 202 RMF Shared Use Path
McDowell Rd to Power Rd
4.5 Miles
McDowell Rd
South Canal Shared Use Path
3.5 Miles
Higley Rd
Recker Rd
Power Rd
Lindsay Rd
Val Vista Dr
McKellips Rd
Greenfield Rd
Gilbert Rd

LEGEND
5 Year Projects
Funded
Non Funded - 5 years
> 6 Years Project Forecast
Non Funded - > 6 years
Existing Shared-Use Path
Other
Bike Lane
Bike Route
Light Rail
Railroad
Parks
Canal
N
0 0.125 0.25 0.5 Miles
Connection to Granite Reef Dam
Hawes Loop Parking
Hawes Loop Trail System
Lehi Memorial Trail Parking
Thomas Rd
LOOP 202
Lehi Rd
McDowell Road Park and Ride
McDowell Rd
McKellips Rd
Higley Rd
Recker Rd
Power Rd
Greenfield Rd
Gilbert Rd

Questions?